

ROUTE 18L Barwell-New Hope

RALEIGH

END / TERMINAR

3 New Hope Commons Shopping Center
T (15, 15L, 33L)

Northbound to Bus Way/New Hope Commons
See Southbound on Other Side

Hacia el norte a Bus Way/New Hope Commons
Para rutas hacia el sur ver el reverso

Wilders Grove Shopping Center

NEW BERN

Wake County Board of Elections

87

BUS WAY

POOLE

2 P T (18, 55X)

GoRaleigh Operations Facility

CHATMOSS

Neuse River Trail

Barwell Road Elementary School

Barwell Road Park & Community Center

17

START / EMPEZAR

1

BATTLE BRIDGE
The Shoppes at Battle Bridge

ARSENAL

NORTH / NORTE



Map not to scale
Mapa no a escala

LEGEND

- Regular Route**
Ruta de Autobús
- Timepoint**
Horario de paradas
- Transfer Point**
Punto Traslado
- Connecting Routes**
Rutas que conectan
- Park & Ride Lot**
Estacionamiento para usuarios de transporte colectivo
- Point of Interest**
Sitios de interés

©2025, GoRaleigh
Design by Smartmaps, Inc.

Northbound to Bus Way/New Hope Commons

Hacia el norte a Bus Way/New Hope Commons


MONDAY-FRIDAY / LUNES-VIERNES

	1 The Shoppes at Battle Bridge	2 Bus Way at Poole Road	3 New Hope Commons Shopping Center
AM	6:15 7:15	6:30 7:30	6:45 7:45
	8:15 9:15	8:30 9:30	8:45 9:45
	10:15 11:15	10:30 11:30	10:45 11:45
PM	12:15 1:15	12:30 1:30	12:45 1:45
	2:15 3:15	2:30 3:30	2:45 3:45
	4:15 5:15	4:30 5:30	4:45 5:45
	6:15 7:15	6:30 7:30	6:45 —
	7:45 8:45	8:00 9:00	8:15 9:15
	9:45 10:45	10:00 11:00	10:15 —

Shaded times indicate when the Route 18 Poole and Route 18L Barwell-New Hope connect at the transfer point located at Bus Way.
(Los espacios de tiempo sombreados indican cuando la Ruta 18 Poole y la Ruta 18L Barwell-New Hope se conectan en el punto de transferencia localizado en del Bus Way.)



Scan here for trip planning and real time bus tracking options.



WEEKEND & HOLIDAYS / SERVICIOS PARA FINES DE SEMANA Y DIAS FESTIVOS

	1 The Shoppes at Battle Bridge	2 Bus Way at Poole Road	3 New Hope Commons Shopping Center
AM	*6:15 7:15	*6:30 7:30	*6:46 7:46
	8:15 9:15	8:30 9:30	8:46 9:46
	10:15 11:15	10:30 11:30	10:46 11:46
PM	12:15 1:15	12:30 1:30	12:46 1:46
	2:15 3:15	2:30 3:30	2:46 3:46
	4:15 5:15	4:30 5:30	4:46 5:46
	6:15 7:15	6:30 7:30	6:46 —
	7:45 8:45	8:00 9:00	8:15 9:15
	9:45 *10:45	10:00 *11:00	10:15 —

* This trip does not operate on Sunday or Holidays.
(Este transporte no funciona los domingos o dias festivos.)



ROUTE 18L DAILY SERVICE

Barwell-New Hope

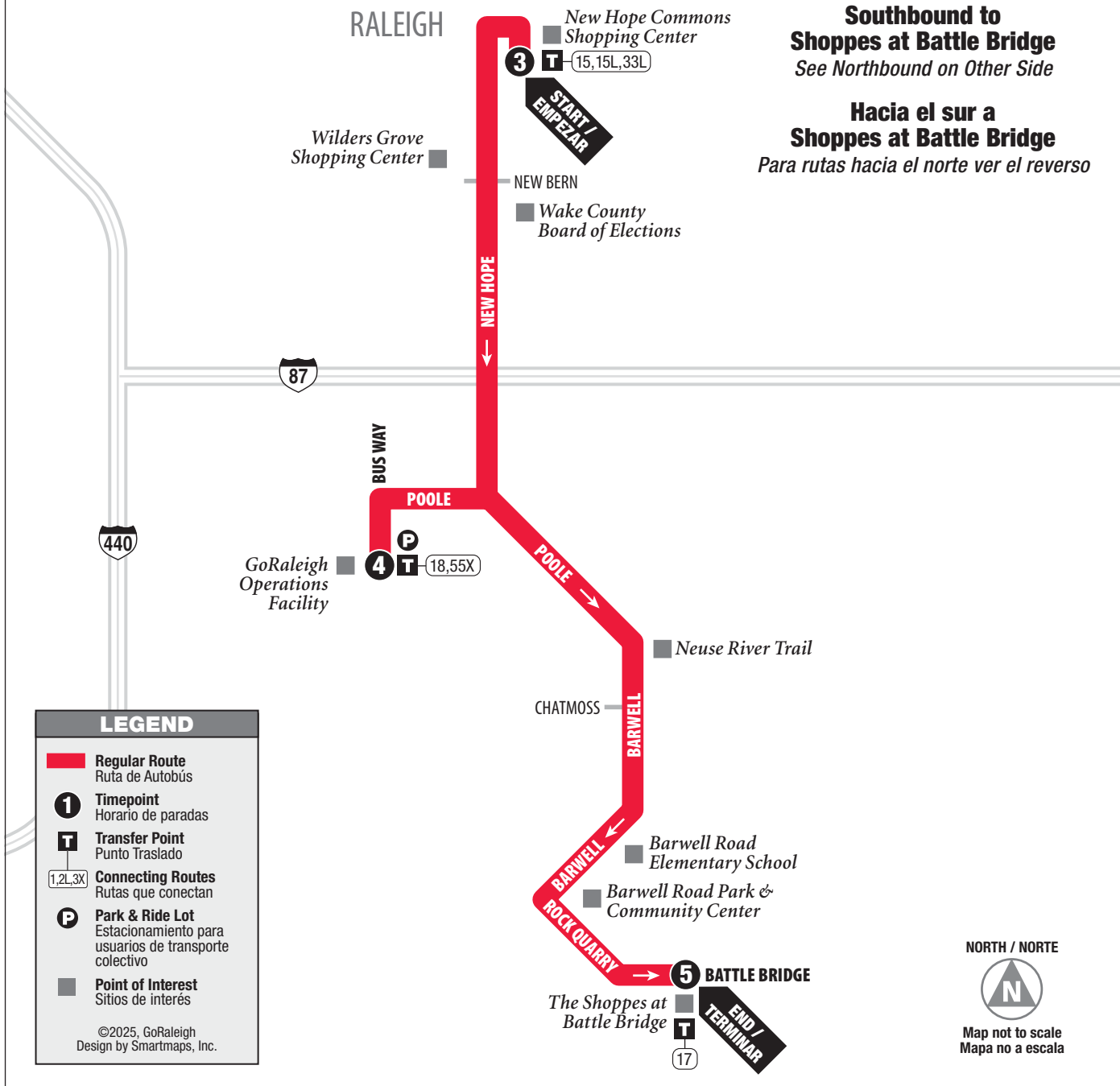
SERVING:

- The Shoppes at Battle Bridge
- New Hope Commons Shopping Center
- GoRaleigh Operations Facility
- Poole Road Park & Ride

919-485-RIDE (7433)
www.raleighnc.gov/transit
www.goraleigh.org

Effective: 6.15.25

ROUTE 18L Barwell-New Hope



Southbound to Shoppes at Battle Bridge
See Northbound on Other Side

Hacia el sur a Shoppes at Battle Bridge
Para rutas hacia el norte ver el reverso

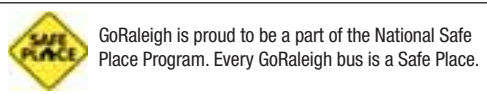
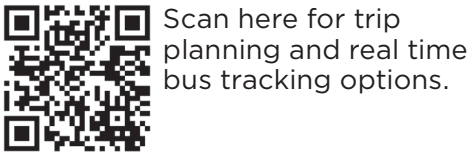
Southbound to Shoppes at Battle Bridge

Hacia el sur a Shoppes at Battle Bridge

MONDAY-FRIDAY / LUNES-VIERNES

	3 New Hope Commons	4 Bus Way at Poole Road	5 The Shoppes at Battle Bridge
AM	6:45 7:45 8:45 9:45 10:45 11:45	7:00 8:00 9:00 10:00 11:00 12:00	7:15 8:15 9:15 10:15 11:15 12:15
PM	12:45 1:45 2:45 3:45 4:45 5:45 6:45 8:15 9:15 10:15	1:00 2:00 3:00 4:00 5:00 6:00 7:00 8:30 9:30 10:30	1:15 2:15 3:15 4:15 5:15 6:15 7:15 8:45 9:45 10:45

Shaded times indicate when the Route 18 Poole and Route 18L Barwell-New Hope connect at the transfer point located at Bus Way.
(Los espacios de tiempo sombreados indican cuando la Ruta 18 Poole y la Ruta 18L Barwell-New Hope se conectan en el punto de transferencia localizado en del Bus Way.)



WEEKEND & HOLIDAYS / SERVICIOS PARA FINES DE SEMANA Y DIAS FESTIVOS

	3 New Hope Commons	4 Bus Way at Poole Road	5 The Shoppes at Battle Bridge
AM	*6:45 7:45 8:45 9:45 10:45 11:45	*7:00 8:00 9:00 10:00 11:00 12:00	*7:15 8:15 9:15 10:15 11:15 12:15
PM	12:45 1:45 2:45 3:45 4:45 5:45 8:15 9:15 *10:15	1:00 2:00 3:00 4:00 5:00 6:00 7:30 8:30 *10:30	1:15 2:15 3:15 4:15 5:15 6:15 7:45 8:45 *10:45

* This trip does not operate on Sunday or Holidays.
(Este transporte no funciona los domingos o dias festivos.)



INSTRUCTIONS / INSTRUCCIONES

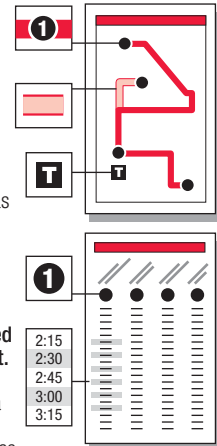
The bus stops here at listed times. Numbers on the map represent major stops; other stops are also available. (El bus hace paradas aquí de acuerdo al horario señalado. Los números en el mapa representan las paradas principales; hay otras paradas disponibles también.)

The bus travels here sometimes. See timetable beside the map for trips that travel this route variation. (El bus para por aquí algunas veces. Referirse a la tabla de horarios al lado del mapa para encontrar los viajes de esta ruta.)

The transfer point shows where routes intersect and transfers to other routes may be available. (El punto de traslado muestra dónde se intersectan las rutas y las transferencias disponibles a otras rutas.)

The bus stops at each of the times listed below the symbol. (El bus hace paradas a las horas señaladas debajo del símbolo.)

The timetable shows WHEN the bus stops. Shaded times indicate when a radial and local route meet. Transfers are timed so waiting is minimal. (La table de horarios muestra CUANDO el bus hace la paradas. Las horas en sombreadas indican cuando una ruta radial y local se intersectan. Las transferencias son cronometradas de manera que el tiempo de espera es mínimo.)



FARES / TARIFAS

Fare Type	Full Fare	Reduced Fare ¹
One-Way Fare	\$1.25	\$0.60
Local Day Pass	\$2.50	\$1.25
7-Day Pass	\$12.00	\$6.00
31-Day Pass	\$40.00	\$20.00
Seniors Age 65 or Older & Children Age 12 or Younger	Free ²	Free ²

Other GoPass and regional options are available.
No Transfers Issued

¹ Persons with Disabilities, Medicare Card Holders and Teens 13-18:
When paying a Reduced Fare a GoRaleigh ID must be shown. Teens 13-18 must show a current School ID or GoRaleigh ID. A Medicare Card and a valid ID may be used to secure a GoRaleigh ID.

² Passengers 65 or Older, Children 12 or Younger:
When paying a Seniors 65+ Free Fare a GoRaleigh ID must be shown. Children under 12 & over 60" tall must present a GoRaleigh ID.

To Obtain a GoRaleigh ID: Call 919-996-3459 or visit the Information Booth at GoRaleigh Station during business hours.

Lost & Found 919-996-3869



919-485-RIDE (7433) • TTY: 800-735-2962
GoRaleigh.org