

# ROUTE 21 Caraleigh

## Outbound from Downtown

See Inbound on Other Side

## Saliendo del centro de la ciudad

Para rutas rumbo al centro ver el reverso

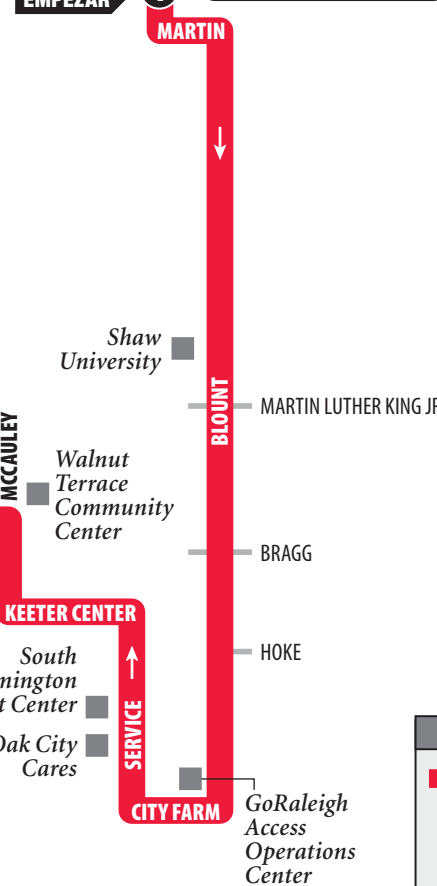
NORTH / NORTE



Map not to scale  
Mapa no a escala

DOWNTOWN RALEIGH

**GoRaleigh Station**  
Board at Platform B  
(Abordar en la Plataforma B)



**LEGEND**

- Regular Route  
Ruta de Autobús
- Timepoint  
Horario de paradas
- Transfer Point  
Punto Traslado
- Connecting Routes  
Rutas que conectan
- Park & Ride Lot  
Estacionamiento para usuarios de transporte colectivo
- Point of Interest  
Sitios de interés

©2025, GoRaleigh  
Design by Smartmaps, Inc.

## Outbound from Downtown

Saliendo del centro de la ciudad

### MONDAY-SATURDAY / LUNES-SABADO

	1 GoRaleigh Station	2 Maywood at Lake Wheeler		1 GoRaleigh Station	2 Maywood at Lake Wheeler
AM	5:30	5:48	PM	12:00	12:18
	5:45	6:03		12:15	12:33
	6:00	6:18		12:30	12:48
	6:15	6:33		12:45	1:03
	6:30	6:48		1:00	1:18
	6:45	7:03		1:15	1:33
	7:00	7:18		1:30	1:48
	7:15	7:33		1:45	2:03
	7:30	7:48		2:00	2:18
	7:45	8:03		2:15	2:33
	8:00	8:18		2:30	2:48
	8:15	8:33		2:45	3:03
8:30	8:48	3:00	3:18		
8:45	9:03	3:15	3:33		
9:00	9:18	3:30	3:48		
9:15	9:33	3:45	4:03		
9:30	9:48	4:00	4:18		
9:45	10:03	4:15	4:33		
10:00	10:18	4:30	4:48		
10:15	10:33	4:45	5:03		
10:30	10:48	5:00	5:18		
10:45	11:03	5:15	5:33		
11:00	11:18	5:30	5:48		
11:15	11:33	5:45	6:03		
11:30	11:48	6:00	6:18		
11:45	12:03	6:15	6:33		
		6:30	6:48		
		6:45	7:03		
		7:00	7:18		
		7:30	7:48		
		8:00	8:18		
		8:30	8:48		
		9:00	9:18		
		9:30	9:48		
		10:00	10:18		
		10:30	10:48		
		11:00	11:18		
		11:30	11:48		



Scan here for trip planning and real time bus tracking options.

### SUNDAY & HOLIDAYS / SERVICIOS PARA DOMINGO Y DIAS FESTIVOS

	1 GoRaleigh Station	2 Maywood at Lake Wheeler		1 GoRaleigh Station	2 Maywood at Lake Wheeler
AM	5:30	5:48	PM	12:00	12:18
	5:45	6:03		12:15	12:33
	6:00	6:18		12:30	12:48
	6:15	6:33		12:45	1:03
	6:30	6:48		1:00	1:18
	6:45	7:03		1:15	1:33
	7:00	7:18		1:30	1:48
	7:15	7:33		1:45	2:03
	7:30	7:48		2:00	2:18
	7:45	8:03		2:15	2:33
	8:00	8:18		2:30	2:48
	8:15	8:33		2:45	3:03
8:30	8:48	3:00	3:18		
8:45	9:03	3:15	3:33		
9:00	9:18	3:30	3:48		
9:15	9:33	3:45	4:03		
9:30	9:48	4:00	4:18		
9:45	10:03	4:15	4:33		
10:00	10:18	4:30	4:48		
10:15	10:33	4:45	5:03		
10:30	10:48	5:00	5:18		
10:45	11:03	5:15	5:33		
11:00	11:18	5:30	5:48		
11:15	11:33	5:45	6:03		
11:30	11:48	6:00	6:18		
11:45	12:03	6:15	6:33		
		6:30	6:48		
		6:45	7:03		
		7:00	7:18		
		7:30	7:48		
		8:00	8:18		
		8:30	8:48		
		9:00	9:18		
		9:30	9:48		
		10:00	10:18		
		10:30	10:48		
		11:00	11:18		
		11:30	11:48		

GoRaleigh is proud to be a part of the National Safe Place Program. Every GoRaleigh bus is a Safe Place.

## INSTRUCTIONS / INSTRUCCIONES

The bus stops here at listed times. Numbers on the map represent major stops; other stops are also available. (El bus hace paradas aquí de acuerdo al horario señalado. Los números en el mapa representan las paradas principales; hay otras paradas disponibles también.)


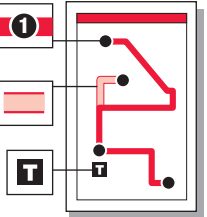
The bus travels here sometimes. See timetable beside the map for trips that travel this route variation. (El bus para por aquí algunas veces. Referirse a la tabla de horarios al lado del mapa para encontrar los viajes de esta ruta.)

The transfer point shows where routes intersect and transfers to other routes may be available. (El punto de traslado muestra dónde se intersectan las rutas y las transferencias disponibles a otras rutas.)

The bus stops at each of the times listed below the symbol. (El bus hace paradas a las horas señaladas debajo del símbolo.)

The timetable shows WHEN the bus stops. Shaded times indicate when a radial and local route meet. Transfers are timed so waiting is minimal.

(La table de horarios muestra CUANDO el bus hace la paradas. Las horas en sombreadas indican cuando una ruta radial y local se intersectan. Las transferencias son cronometradas de manera que el tiempo de espera es mínimo.)



## FARES / TARIFAS

Fare Type	Full Fare	Reduced Fare <sup>1</sup>
One-Way Fare	\$1.25	\$0.60
Local Day Pass	\$2.50	\$1.25
7-Day Pass	\$12.00	\$6.00
31-Day Pass	\$40.00	\$20.00
Seniors Age 65 or Older & Children Age 12 or Younger		Free <sup>2</sup>

Other GoPass and regional options are available.

### No Transfers Issued

### <sup>1</sup> Persons with Disabilities, Medicare Card Holders and Teens 13-18:

When paying a Reduced Fare a GoRaleigh ID must be shown. Teens 13-18 must show a current School ID or GoRaleigh ID. A Medicare Card and a valid ID may be used to secure a GoRaleigh ID.

### <sup>2</sup> Passengers 65 or Older, Children 12 or Younger:

When paying a Seniors 65+ Free Fare a GoRaleigh ID must be shown. Children under 12 & over 60" tall must present a GoRaleigh ID.

To Obtain a GoRaleigh ID: Call 919-996-3459 or visit the Information Booth at GoRaleigh Station during business hours.

Lost & Found 919-996-3869



919-485-RIDE (7433) • TTY: 800-735-2962  
GoRaleigh.org

# ROUTE 21 Caraleigh

## Inbound to Downtown

See Outbound on Other Side

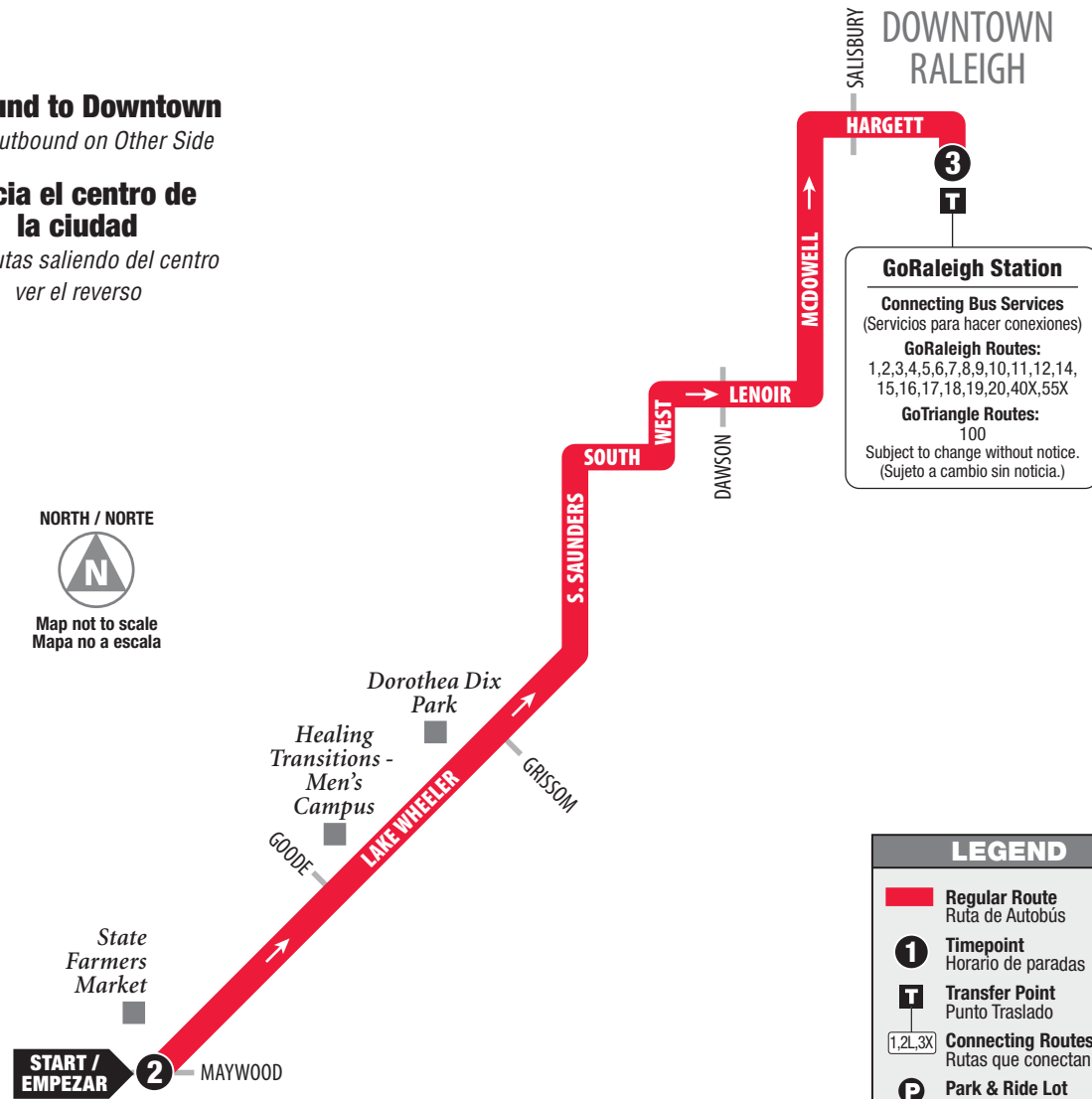
## Hacia el centro de la ciudad

Para rutas saliendo del centro ver el reverso

NORTH / NORTE



Map not to scale  
Mapa no a escala



**GoRaleigh Station**  
 Connecting Bus Services  
 (Servicios para hacer conexiones)  
**GoRaleigh Routes:**  
 1,2,3,4,5,6,7,8,9,10,11,12,14,  
 15,16,17,18,19,20,40X,55X  
**GoTriangle Routes:**  
 100  
 Subject to change without notice.  
 (Sujeto a cambio sin noticia.)

**LEGEND**

- Regular Route  
Ruta de Autobus
- Timepoint  
Horario de paradas
- Transfer Point  
Punto Traslado
- Connecting Routes  
Rutas que conectan
- Park & Ride Lot  
Estacionamiento para usuarios de transporte colectivo
- Point of Interest  
Sitios de interés

©2025, GoRaleigh  
Design by Smartmaps, Inc.

# Inbound to Downtown Hacia el centro de la ciudad

## MONDAY-SATURDAY / LUNES-SABADO

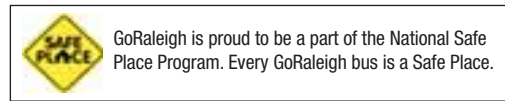
	2 Maywood at Lake Wheeler	3 GoRaleigh Station		2 Maywood at Lake Wheeler	3 GoRaleigh Station
AM	5:48	5:59	PM	12:03	12:14
	6:03	6:14		12:18	12:29
	6:18	6:29		12:33	12:44
	6:33	6:44		12:48	12:59
	6:48	6:59		1:03	1:14
	7:03	7:14		1:18	1:29
	7:18	7:29		1:33	1:44
	7:33	7:44		1:48	1:59
	7:48	7:59		2:03	2:14
	8:03	8:14		2:18	2:29
	8:18	8:29		2:33	2:44
	8:33	8:44		2:48	2:59
	8:48	8:59		3:03	3:14
	9:03	9:14		3:18	3:29
	9:18	9:29		3:33	3:44
	9:33	9:44		3:48	3:59
	9:48	9:59		4:03	4:14
	10:03	10:14		4:18	4:29
	10:18	10:29		4:33	4:44
	10:33	10:44		4:48	4:59
	10:48	10:59		5:03	5:14
	11:03	11:14		5:18	5:29
	11:18	11:29		5:33	5:44
	11:33	11:44		5:48	5:59
	11:48	11:59		6:03	6:14
				6:18	6:29
				6:33	6:44
				6:48	6:59
				7:03	7:14
				7:18	7:29
				7:48	7:59
				8:18	8:29
				8:48	8:59
				9:18	9:29
				9:48	9:59
				10:18	10:29
				10:48	10:59
				11:18	11:29
				11:48	11:59



Scan here for trip planning and real time bus tracking options.

## SUNDAY & HOLIDAYS / SERVICIOS PARA DOMINGO Y DIAS FESTIVOS

	2 Maywood at Lake Wheeler	3 GoRaleigh Station		2 Maywood at Lake Wheeler	3 GoRaleigh Station
AM	5:48	5:59	PM	12:03	12:14
	6:03	6:14		12:18	12:29
	6:18	6:29		12:33	12:44
	6:33	6:44		12:48	12:59
	6:48	6:59		1:03	1:14
	7:03	7:14		1:18	1:29
	7:18	7:29		1:33	1:44
	7:33	7:44		1:48	1:59
	7:48	7:59		2:03	2:14
	8:03	8:14		2:18	2:29
	8:18	8:29		2:33	2:44
	8:33	8:44		2:48	2:59
	8:48	8:59		3:03	3:14
	9:03	9:14		3:18	3:29
	9:18	9:29		3:33	3:44
	9:33	9:44		3:48	3:59
	9:48	9:59		4:03	4:14
	10:03	10:14		4:18	4:29
	10:18	10:29		4:33	4:44
	10:33	10:44		4:48	4:59
	10:48	10:59		5:03	5:14
	11:03	11:14		5:18	5:29
	11:18	11:29		5:33	5:44
	11:33	11:44		5:48	5:59
	11:48	11:59		6:03	6:14
				6:18	6:29
				6:33	6:44
				6:48	6:59
				7:03	7:14
				7:18	7:29
				7:48	7:59
				8:18	8:29
				8:48	8:59
				9:18	9:29
				9:48	9:59
				10:18	10:29
				10:48	10:59



# ROUTE 21 DAILY SERVICE



## Caraleigh

### SERVING:

- Shaw University
- South Wilmington Street Center
- Oak City Cares
- Walnut Terrace Community Center
- State Farmers Market
- Healing Transitions - Men's Campus



919-485-RIDE (7433)  
[www.raleighnc.gov/transit](http://www.raleighnc.gov/transit)  
[www.goraleigh.org](http://www.goraleigh.org)

Effective: 6.15.25