

ROUTE 25L

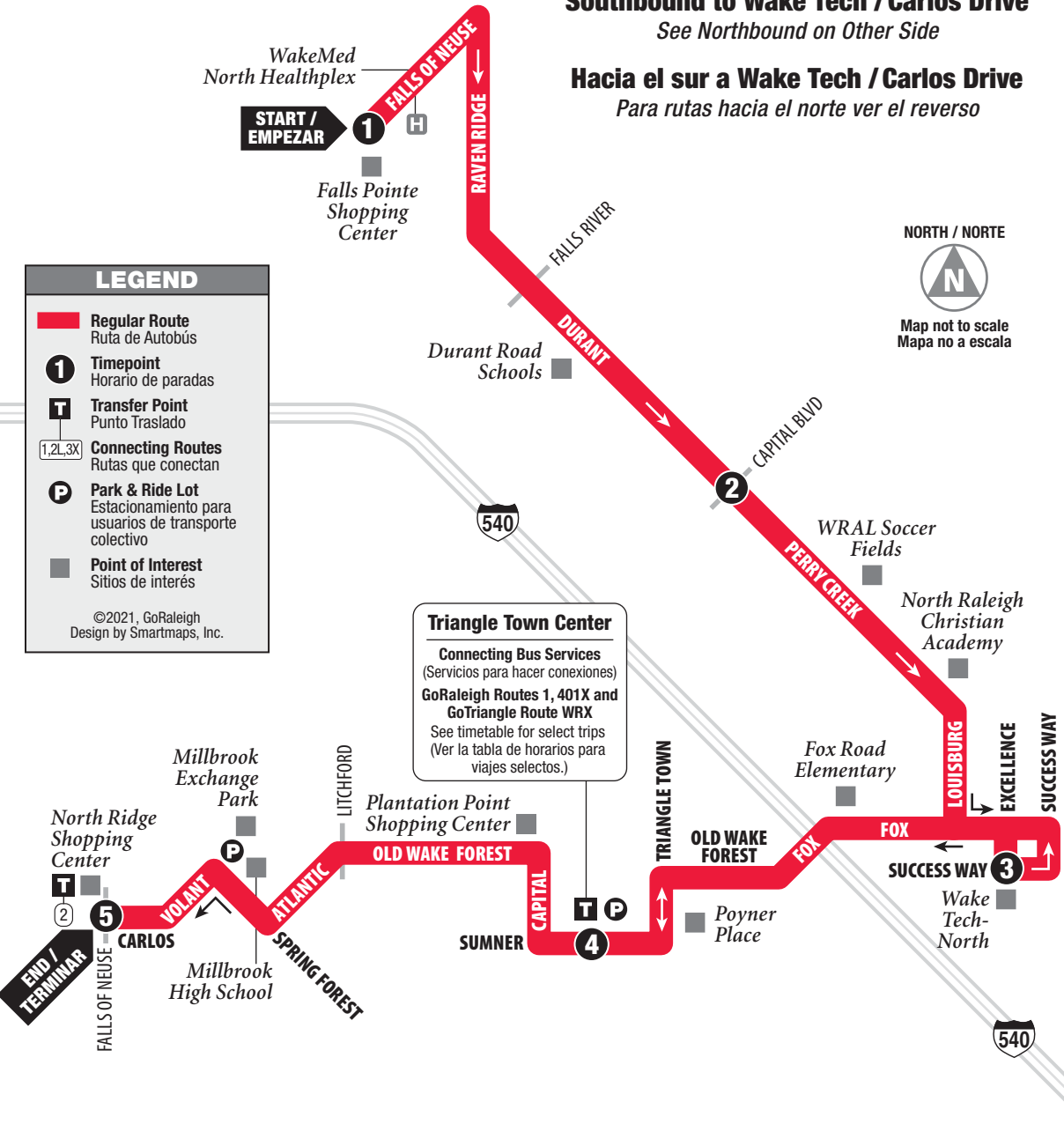
Triangle Town Center

Southbound to Wake Tech / Carlos Drive

See Northbound on Other Side

Hacia el sur a Wake Tech / Carlos Drive

Para rutas hacia el norte ver el reverso



Southbound to Wake Tech / Carlos Drive

Hacia el sur a Wake Tech/Carlos Drive

MONDAY-FRIDAY / LUNES-VIERNES

	1 Falls of Neuse at Durant	2 Durant at Capital	3 Wake Tech North	4 Triangle Town Center	5 Carlos at Falls of Neuse
AM	—	5:14	5:28	5:42	6:00
	6:04	6:14	6:28	6:42	7:00
	7:04	7:14	7:28	7:42	8:00
	8:04	8:14	8:28	8:42	9:00
	9:04	9:14	9:28	9:42	10:00
	10:04	10:14	10:28	10:42	11:00
	11:04	11:14	11:28	11:42	12:00
PM	12:04	12:14	12:28	12:42	1:00
	1:04	1:14	1:28	1:42	2:00
	2:04	2:14	2:28	2:42	3:00
	3:04	3:14	3:28	3:42	4:00
	4:04	4:14	4:28	4:42	5:00
	5:04	5:14	5:28	5:42	6:00
	6:04	6:14	6:28	6:42	7:00
	7:04	7:14	7:28	7:42	8:00

WEEKEND & HOLIDAYS / SERVICIOS PARA FINES DE SEMANA Y DIAS FESTIVOS

AM	8:04	8:14	8:28	8:42	9:00
	9:04	9:14	9:28	9:42	10:00
	10:04	10:14	10:28	10:42	11:00
	11:04	11:14	11:28	11:42	12:00
PM	12:04	12:14	12:28	12:42	1:00
	1:04	1:14	1:28	1:42	2:00
	2:04	2:14	2:28	2:42	3:00
	3:04	3:14	3:28	3:42	4:00
	4:04	4:14	4:28	4:42	5:00
	5:04	5:14	5:28	5:42	6:00
	6:04	6:14	6:28	6:42	7:00
	7:04	7:14	7:28	7:42	8:00



Scan here for trip planning and real time bus tracking options.



GoRaleigh is proud to be a part of the National Safe Place Program. Every GoRaleigh bus is a Safe Place.

INSTRUCTIONS / INSTRUCCIONES

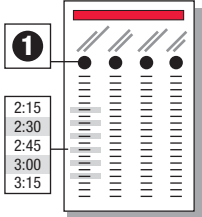
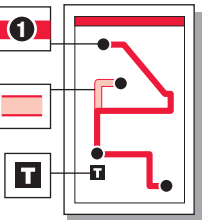
The bus stops here at listed times. Numbers on the map represent major stops; other stops are also available. (El bus hace paradas aquí de acuerdo al horario señalado. Los números en el mapa representan las paradas principales; hay otras paradas disponibles también.)

The bus travels here sometimes. See timetable beside the map for trips that travel this route variation. (El bus para por aquí algunas veces. Referirse a la tabla de horarios al lado del mapa para encontrar los viajes de esta ruta.)

The transfer point shows where routes intersect and transfers to other routes may be available. (El punto de traslado muestra dónde se intersectan las rutas y las transferencias disponibles a otras rutas.)

The bus stops at each of the times listed below the symbol. (El bus hace paradas a las horas señaladas debajo del símbolo.)

The timetable shows WHEN the bus stops. Shaded times indicate when a radial and local route meet. Transfers are timed so waiting is minimal. (La tabla de horarios muestra CUANDO el bus hace la paradas. Las horas en sombreadas indican cuando una ruta radial y local se intersectan. Las transferencias son cronometradas de manera que el tiempo de espera es mínimo.)



FARES / TARIFAS

Fare Type	Full Fare	Reduced Fare ¹
One-Way Fare	\$1.25	\$0.60
Local Day Pass	\$2.50	\$1.25
7-Day Pass	\$12.00	\$6.00
31-Day Pass	\$40.00	\$20.00
Seniors Age 65 or Older & Children Age 12 or Younger		Free ²
Stored Value Card (Card has \$25.00 Value)		\$20.00

No Transfers Issued

¹ Persons with Disabilities, Medicare Card Holders and Teens 13-18:

When paying a Reduced Fare a GoRaleigh ID must be shown. Teens 13-18 must show a current School ID or GoRaleigh ID. A Medicare Card and a valid ID may be used to secure a GoRaleigh ID.

² Passengers 65 or Older, Children 12 or Younger:

When paying a Seniors 65+ Free Fare a GoRaleigh ID must be shown. Children under 12 & over 60" tall must present a GoRaleigh ID.

To Obtain a GoRaleigh ID: Call 919-996-3459 or visit the Information Booth at GoRaleigh Station during business hours.

Lost & Found 919-996-3869



919-485-RIDE (7433) • TTY: 800-735-2962
GoRaleigh.org

ROUTE 25L

Triangle Town Center

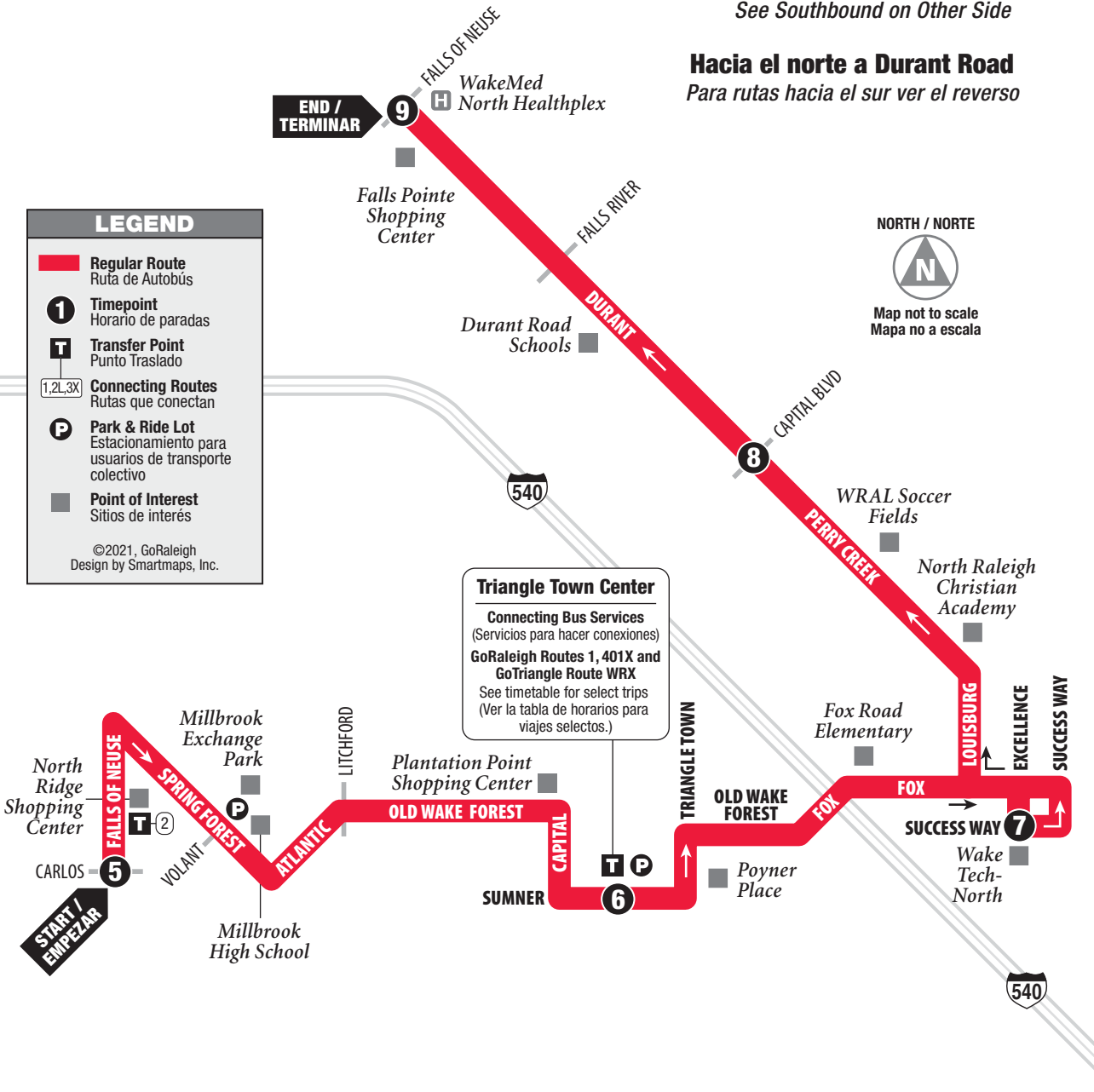
Northbound to Durant Road
See Southbound on Other Side

Hacia el norte a Durant Road
Para rutas hacia el sur ver el reverso

LEGEND

- Regular Route
Ruta de Autobús
- Timepoint
Horario de paradas
- Transfer Point
Punto Traslado
- Connecting Routes
Rutas que conectan
- Park & Ride Lot
Estacionamiento para usuarios de transporte colectivo
- Point of Interest
Sitios de interés

©2021, GoRaleigh
Design by Smartmaps, Inc.



Northbound to Durant Road

Hacia el norte a Durant Road

MONDAY-FRIDAY / LUNES-VIERNES

	5 Carlos at Falls of Neuse	6 Triangle Town Center	7 Wake Tech North	8 Durant at Capital	9 Falls of Neuse at Durant
AM	—	5:19	5:31	5:45	5:59
	6:00	6:19	6:31	6:45	6:59
	7:00	7:19	7:31	7:45	7:59
	8:00	8:19	8:31	8:45	8:59
	9:00	9:19	9:31	9:45	9:59
	10:00	10:19	10:31	10:45	10:59
	11:00	11:19	11:31	11:45	11:59
PM	12:00	12:19	12:31	12:45	12:59
	1:00	1:19	1:31	1:45	1:59
	2:00	2:19	2:31	2:45	2:59
	3:00	3:19	3:31	3:45	3:59
	4:00	4:19	4:31	4:45	4:59
	5:00	5:19	5:31	5:45	5:59
	6:00	6:19	6:31	6:45	6:59
	8:00	8:19	—	—	—

WEEKEND & HOLIDAYS / SERVICIOS PARA FINES DE SEMANA Y DIAS FESTIVOS

	7:19	7:31	7:45	7:59	
AM	—	7:19	7:31	7:45	7:59
	8:00	8:19	8:31	8:45	8:59
	9:00	9:19	9:31	9:45	9:59
	10:00	10:19	10:31	10:45	10:59
	11:00	11:19	11:31	11:45	11:59
PM	12:00	12:19	12:31	12:45	12:59
	1:00	1:19	1:31	1:45	1:59
	2:00	2:19	2:31	2:45	2:59
	3:00	3:19	3:31	3:45	3:59
	4:00	4:19	4:31	4:45	4:59
	5:00	5:19	5:31	5:45	5:59
	6:00	6:19	6:31	6:45	6:59
	7:00	7:19	7:31	7:45	7:59
	8:00	8:19	—	—	—

Shaded times indicate when the Route 25L Triangle Town Center and Route 1 Capital connect at the transfer point located at Triangle Town Center. (Los espacios de tiempo sombreados indican cuando la Ruta 25L Triangle Town Center y la Ruta 1 Capital se conectan en el punto de transferencia localizado en el Triangle Town Center.)

GoRaleigh is proud to be a part of the National Safe Place Program. Every GoRaleigh bus is a Safe Place.

ROUTE

25L

DAILY SERVICE

Triangle Town Center

SERVING:

- Triangle Town Center - Park & Ride
- Wake Tech-North
- WRAL Soccer Fields
- WakeMed North Healthplex
- North Ridge Shopping Center
- Millbrook Exchange Park - Park & Ride



919-485-RIDE (7433)
www.GoRaleigh.org

Effective: 1.3.21