ORANGE – CHAPEL HILL MIDDAY CONNECTOR BUS SCHEDULE
SOUTHBOUND (CEDAR GROVE → CHAPEL HILL)

Cedar Grove Community Center	North Hills Shopping Center (Hillsborough)	Cornelius Street	Revere Road	Churton Street (Hillsborough Police Station)	Triangle Sportsplex/Central Orange Senior Center	Highway 86 @ Hampton Pointe (Home Depot)	Durham Tech – Orange County Campus	UNC Hospital – Hillsborough Campus	Highway 86 @ Mt. Sinai Road*	Martin Luther King Jr. Blvd @ Shops of Chapel Hill North	Seymour Center (Homestead Road – Chapel Hill)	Franklin Street @ Columbia Street	State Employees Credit Union (Pittsboro Street – Chapel Hill)	UNC Ambulatory Care Center	UNC Hospital at Manning Drive
A.M. ORANGE – CHAPEL HILL MIDDAY CONNECTOR SOUTHBOUND BUS SCHEDULE															
:45	**:00**	**:02**	**:04**	**:06**	**:12**	**:15**	**:20**	**:21**	**--**	**:28**	**:36**	**:43**	**:45**	**:47**	**:49**
9:45	10:00	10:02	10:04	10:06	10:12	10:15	10:20	10:21	--	10:28	10:36	10:43	10:45	10:47	10:49
10:45	11:00	11:02	11:04	11:06	11:12	11:15	11:20	11:21	--	11:28	11:36	11:43	11:45	11:47	11:49
P.M. ORANGE – CHAPEL HILL MIDDAY CONNECTOR SOUTHBOUND BUS SCHEDULE															
11:45	12:00	12:02	12:04	12:06	12:12	12:15	12:20	12:21	--	12:28	12:36	12:43	12:45	12:47	12:49
12:45	1:00	1:02	1:04	1:06	1:12	1:15	1:20	1:21	--	1:28	1:36	1:43	1:45	1:47	1:49
1:45	2:00	2:02	2:04	2:06	2:12	2:15	2:20	2:21	--	2:28	2:36	2:43	2:45	2:47	2:49
2:45	3:00	3:02	3:04	3:06	3:12	3:15	3:20	3:21	--	3:28	3:36	3:43	3:45	3:47	3:49

*Active stop with no set time point. Use times of preceding and following stops to estimate time of bus arrival.

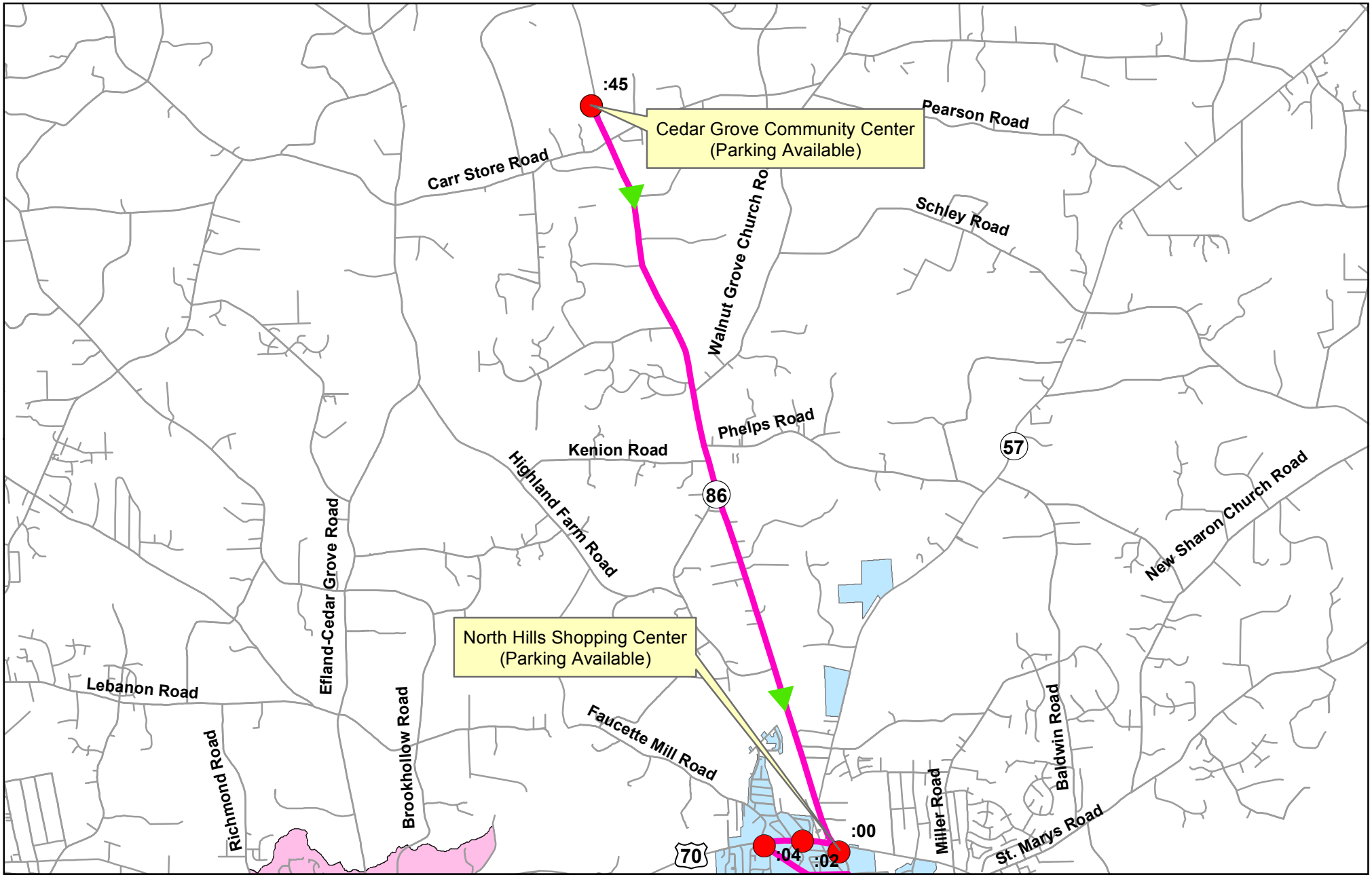

LEGEND

- Hillsborough Town Boundary
- Efland CDP
- Route Location
- :00 Stops/Times (16 total stops)
- Road/Street

N
W E
S

0 0.5 1 2 3 4 Miles

ORANGE - CHAPEL HILL CONNECTOR SOUTHBOUND
SHEET 1 of 3

ORANGE COUNTY
NORTH CAROLINA

Orange County Planning and Inspections Department
BM - 6/30/2015

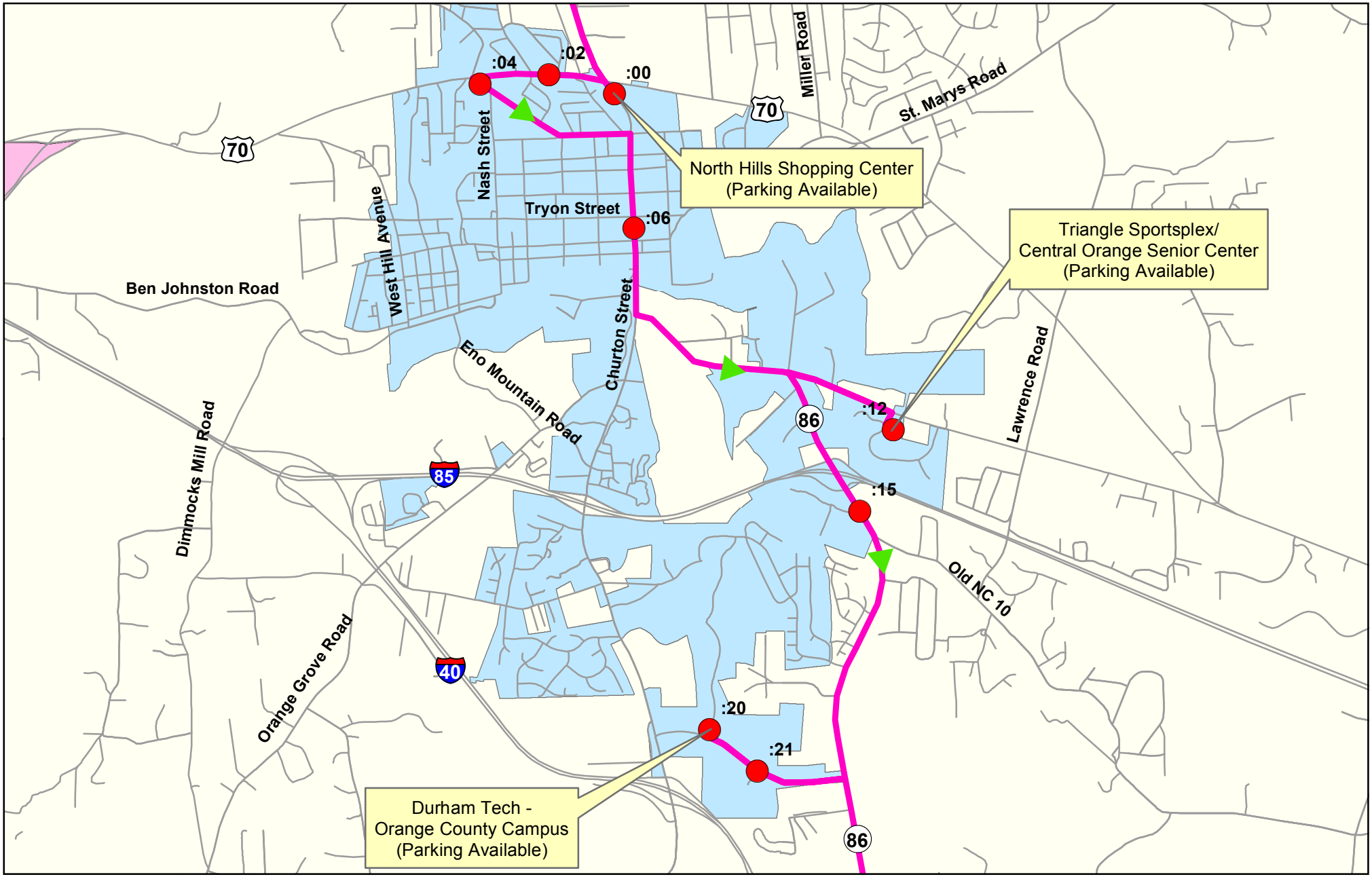

LEGEND

- Hillsborough Town Boundary
- Efland CDP
- Route Location
- :00 Stops/Times (16 total stops)
- Road/Street

N
W E
S

0 0.25 0.5 1 1.5 2 Miles

ORANGE - CHAPEL HILL CONNECTOR SOUTHBOUND
SHEET 2 of 3

ORANGE COUNTY
NORTH CAROLINA

Orange County Planning and Inspections Department
BM - 6/30/2015

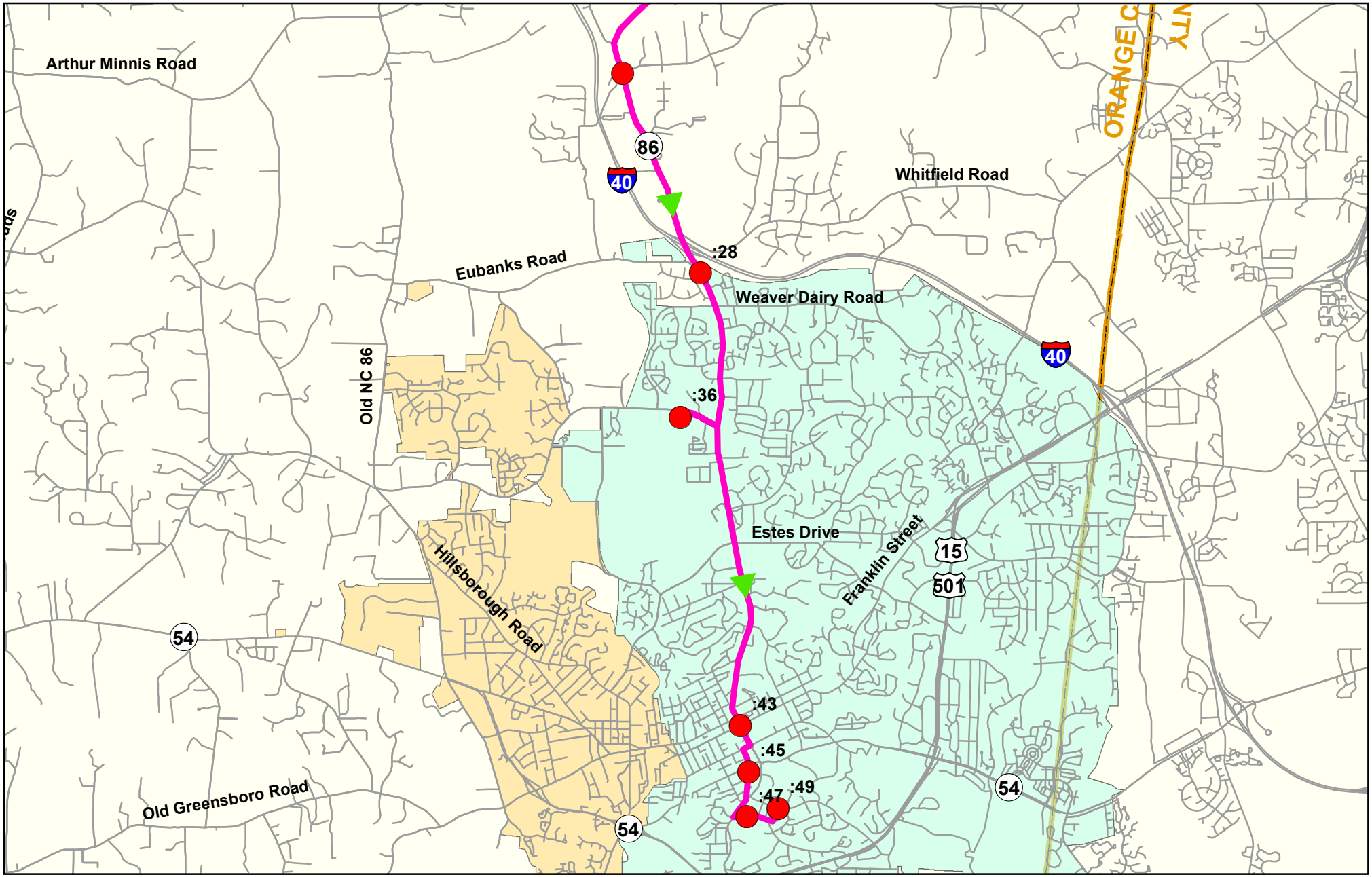

LEGEND

- Chapel Hill Town Boundary
- Carrboro Town Boundary
- Route Location
- :00 Stops/Times (16 total stops)
- Road/Street

N
W E
S

0 0.5 1 2 3 4 Miles

ORANGE-CHAPEL HILL CONNECTOR SOUTHBOUND
SHEET 3 of 3

ORANGE COUNTY
NORTH CAROLINA

Orange County Planning and Inspections Department
BM - 6/30/2015

ORANGE – CHAPEL HILL MIDDAY CONNECTOR BUS SCHEDULE
NORTHBOUND (CHAPEL HILL → CEDAR GROVE)

UNC Hospital at Manning Drive	Sitterson Hall	Franklin Street @ Columbia Street	Martin Luther King Jr. Blvd @ Shops of Chapel Hill North	Highway 86 @ Mt. Sinai Road*	Durham Tech – Orange County Campus	UNC Hospital – Hillsborough Campus	Highway 86 @ Hampton Pointe (Home Depot)	Triangle Sportsplex/ Central Orange Senior Center	Orange County Courthouse (Downtown Hillsborough)	North Hills Shopping Center (Hillsborough)	Cedar Grove Community Center
A.M. ORANGE – CHAPEL HILL MIDDAY CONNECTOR NORTHBOUND BUS SCHEDULE											
:54	**:58**	**:59**	**:11**	**--**	**:18**	**:19**	**:23**	**:28**	**:32**	**:34**	**:45**
9:54	9:58	9:59	10:11	--	10:18	10:19	10:23	10:28	10:32	10:34	10:45
10:54	10:58	10:59	11:11	--	11:18	11:19	11:23	11:28	11:32	11:34	11:45
P.M. ORANGE – CHAPEL HILL MIDDAY CONNECTOR NORTHBOUND BUS SCHEDULE											
11:54	11:58	11:59	12:11	--	12:18	12:19	12:23	12:28	12:32	12:34	12:45
12:54	12:58	12:59	1:11	--	1:18	1:19	1:23	1:28	1:32	1:34	1:45
1:54	1:58	1:59	2:11	--	2:18	2:19	2:23	2:28	2:32	2:34	2:45
2:54	2:58	2:59	3:11	--	3:18	3:19	3:23	3:28	3:32	3:34	3:45

*Active stop with no set time point. Use times of preceding and following stops to estimate time of bus arrival.

Durham Tech -
Orange County Campus
(Parking Available)

:18
:19
:11
:59
:58
:54

Mt. Willing Rd
Orange Grove Road
Old NC 86
New Hope Church Road
Mt. Sinai Road
Arthur Minnis Road
Dodsons Crossroads
Eubanks Road
Whitfield Road
Old Greensboro Road
ORANGE COUNTY
DURHAM COUNTY
85
86
40
54
15
501

LEGEND

- Chapel Hill Town Boundary
- Hillsborough Town Boundary
- Carrboro Town Boundary
- Route Location
- :00 Stops/Times (12 total stops)
- Road/Street

N
W E
S

0 0.75 1.5 3 4.5 6 Miles

ORANGE - CHAPEL HILL CONNECTOR NORTHBOUND
SHEET 1 of 2

ORANGE COUNTY
NORTH CAROLINA

Orange County Planning and Inspections Department
BM - 6/30/2015

Cedar Grove Community Center
(Parking Available)

North Hills Shopping Center
(Parking Available)

Triangle Sportsplex/
Central Orange Senior Center
(Parking Available)

Carr Store Road
Walnut Grove Church Road
Pearson Road
Schley Road
Phelps Road
Kenion Road
Highland Farm Road
New Sharon Church Road
Efland-Cedar Grove Road
Brookhollow Road
Lebanon Road
Richmond Road
Faucette Mill Road
Miller Road
Baldwin Road
St. Marys Road
Lawrence Road
Ben Johnston Road
West Ten Road
Ben Wilson Road
Buckhorn Road
Mt. Willing Road
Dimmocks Mill Road
Orange Grove Road
Churton Street
Old NC 10
86
57
70
40
85
ORANGE COUNTY

LEGEND

- Mebane City Boundary
- Hillsborough Town Boundary
- Efland CDP
- Route Location
- :00 Stops/Times (12 total stops)
- Road/Street

N
W E
S

0 0.75 1.5 3 4.5 6 Miles

ORANGE - CHAPEL HILL CONNECTOR NORTHBOUND
SHEET 2 of 2

ORANGE COUNTY
NORTH CAROLINA

Orange County Planning and Inspections Department
BM - 5/27/2015